

# Stonesfield Traffic Survey June 2019

## Preliminary analysis of results

### S1: Laughton Hill

#### Location

The monitor was placed approximately 50m inside the 30mph zone. This is also approximately 50m from a blind junction, on the left when entering Stonesfield.



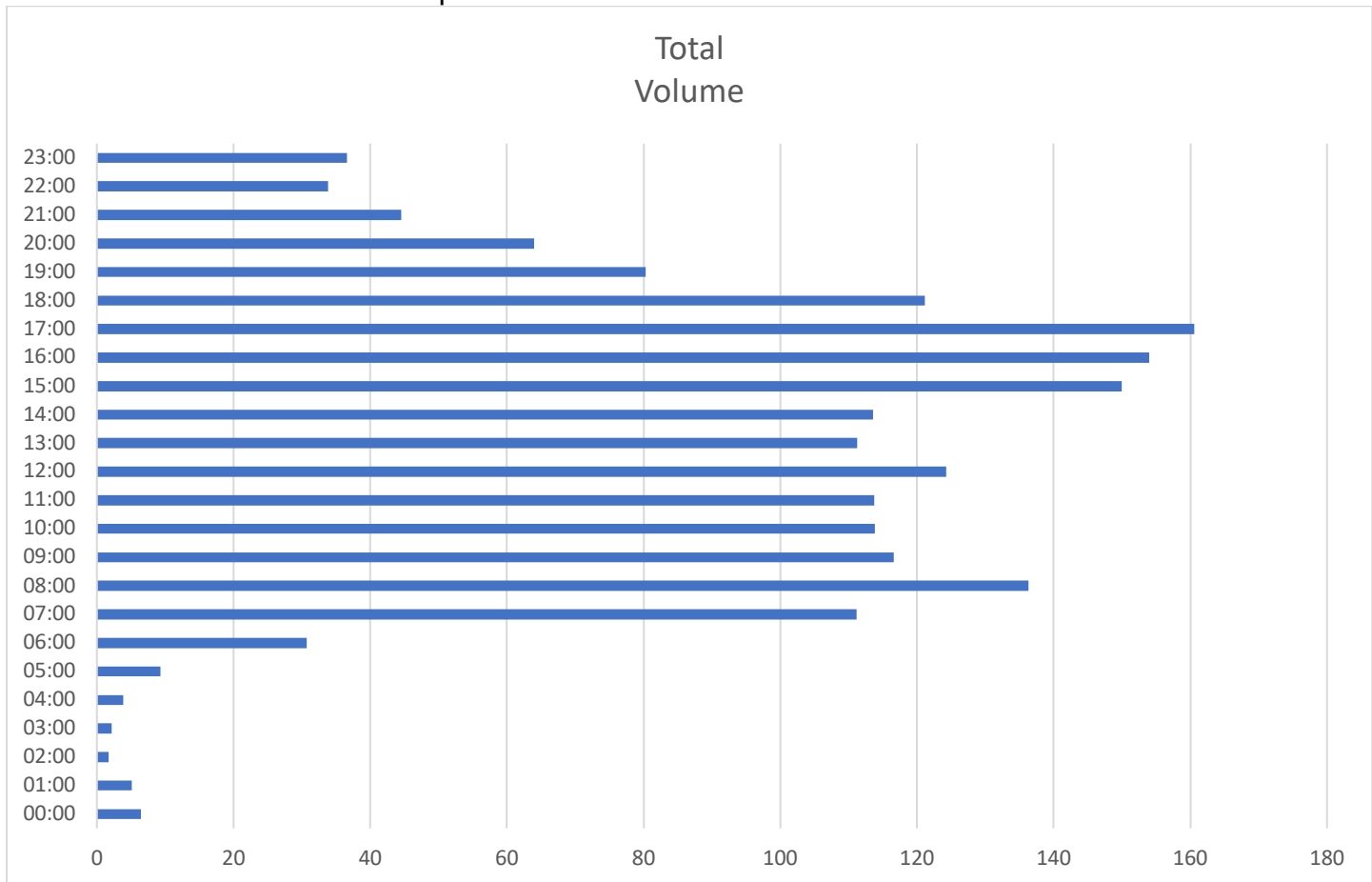
#### Results

Approximately 13,000 vehicles per week use Laughton Hill.

**Outbound:** 49.2% were exceeding the 30mph limit when leaving Stonesfield and 9.2% were travelling at over 35mph. 63 vehicles were travelling in excess of 40mph at the measuring point.

**Inbound:** 41.2% were exceeding the 30mph limit when entering Stonesfield and 6.7% were travelling at over 35mph. 36 vehicles were travelling in excess of 40mph at the measuring point

Peak hours were 8am and 3 – 5pm.



# Stonesfield Traffic Survey June 2019

## Preliminary analysis of results

### S1: Laughton Hill

#### Outbound

	<b>Volume</b>	<b>30 -</b>	<b>31 +</b>	<b>36 +</b>	<b>41 +</b>
<b>Monday</b>	981	441	447	87	6
<b>Tuesday</b>	987	472	419	89	7
<b>Wednesday</b>	1033	575	379	63	16
<b>Thursday</b>	977	436	438	94	9
<b>Friday</b>	1091	606	400	79	6
<b>Saturday</b>	792	418	294	67	13
<b>Sunday</b>	749	407	276	60	6
	<b>6610</b>	<b>3355</b>	<b>2653</b>	<b>539</b>	<b>63</b>
		<b>50.8%</b>	<b>40.1%</b>	<b>8.2%</b>	<b>1.0%</b>

#### Inbound

	<b>Volume</b>	<b>30 -</b>	<b>31 +</b>	<b>36 +</b>	<b>41 +</b>
<b>Monday</b>	936	554	315	63	4
<b>Tuesday</b>	984	534	379	62	9
<b>Wednesday</b>	982	553	363	64	2
<b>Thursday</b>	969	534	371	58	6
<b>Friday</b>	1022	648	304	60	10
<b>Saturday</b>	725	451	229	42	3
<b>Sunday</b>	687	431	220	34	2
	<b>6305</b>	<b>3705</b>	<b>2181</b>	<b>383</b>	<b>36</b>
		<b>58.8%</b>	<b>34.6%</b>	<b>6.1%</b>	<b>0.6%</b>



# Stonesfield Traffic Survey June 2019

## Preliminary analysis of results

### S2: Longore

#### Location

The monitor was placed at the join of Longore and Greenfield Road. This is approximately 50m from the 'Z bend', on the Pond Hill side.



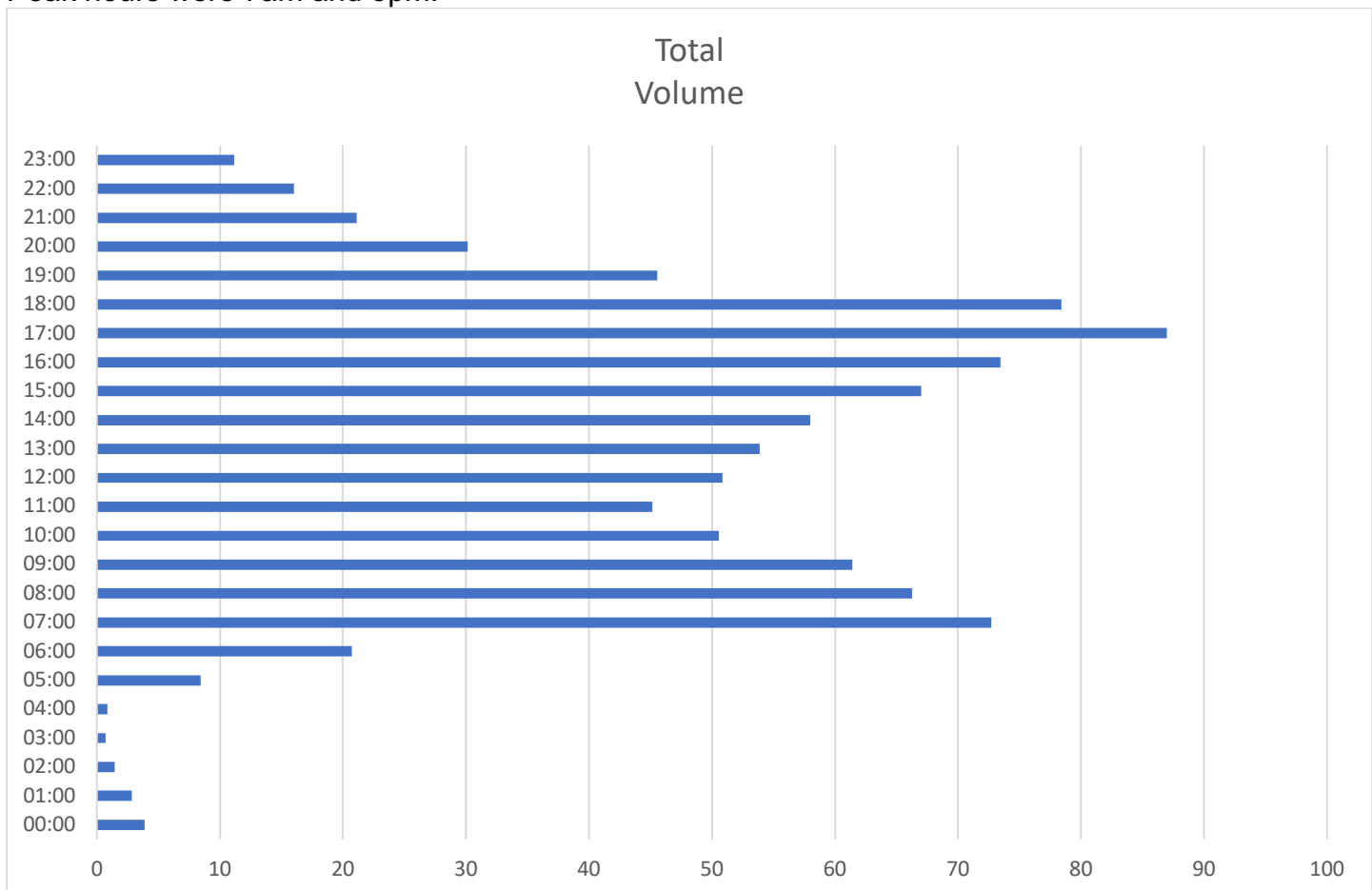
#### Results

Approximately 6,500 vehicles per week use Longore / Greenfield Road.

**Towards Woodstock Road:** 2.6% were exceeding the 30mph limit and 0.1% were travelling at over 35mph.

**From Woodstock Road:** 3.4% were exceeding the 30mph limit and 0.3% were travelling at over 35mph.

Peak hours were 7am and 5pm.



# Stonesfield Traffic Survey June 2019

## Preliminary analysis of results

### S2: Longore

#### Towards Woodstock Rd

	Volume	30 -	31 +	36 +	41 +
Monday	508	492	15	1	0
Tuesday	550	533	16	1	0
Wednesday	539	525	14	0	0
Thursday	548	536	11	1	0
Friday	567	548	19	0	0
Saturday	380	375	5	0	0
Sunday	393	385	8	0	0
	<b>3485</b>	<b>3394</b>	<b>88</b>	<b>3</b>	<b>0</b>
		<b>97.4%</b>	<b>2.5%</b>	<b>0.1%</b>	<b>0.0%</b>

#### From Woodstock Rd

	Volume	30 -	31 +	36 +	41 +
Monday	422	402	17	3	0
Tuesday	451	434	16	1	0
Wednesday	440	425	14	1	0
Thursday	485	470	14	1	0
Friday	462	440	19	3	0
Saturday	380	375	5	0	0
Sunday	314	308	6	0	0
	<b>2954</b>	<b>2854</b>	<b>91</b>	<b>9</b>	<b>0</b>
		<b>96.6%</b>	<b>3.1%</b>	<b>0.3%</b>	<b>0.0%</b>



# Stonesfield Traffic Survey June 2019

## Preliminary analysis of results

### S3: Combe Road

#### Location

The monitor was placed approximately 150m inside the 30mph zone. This is also approximately 100m from the junction with the Woodstock Road at the war memorial.



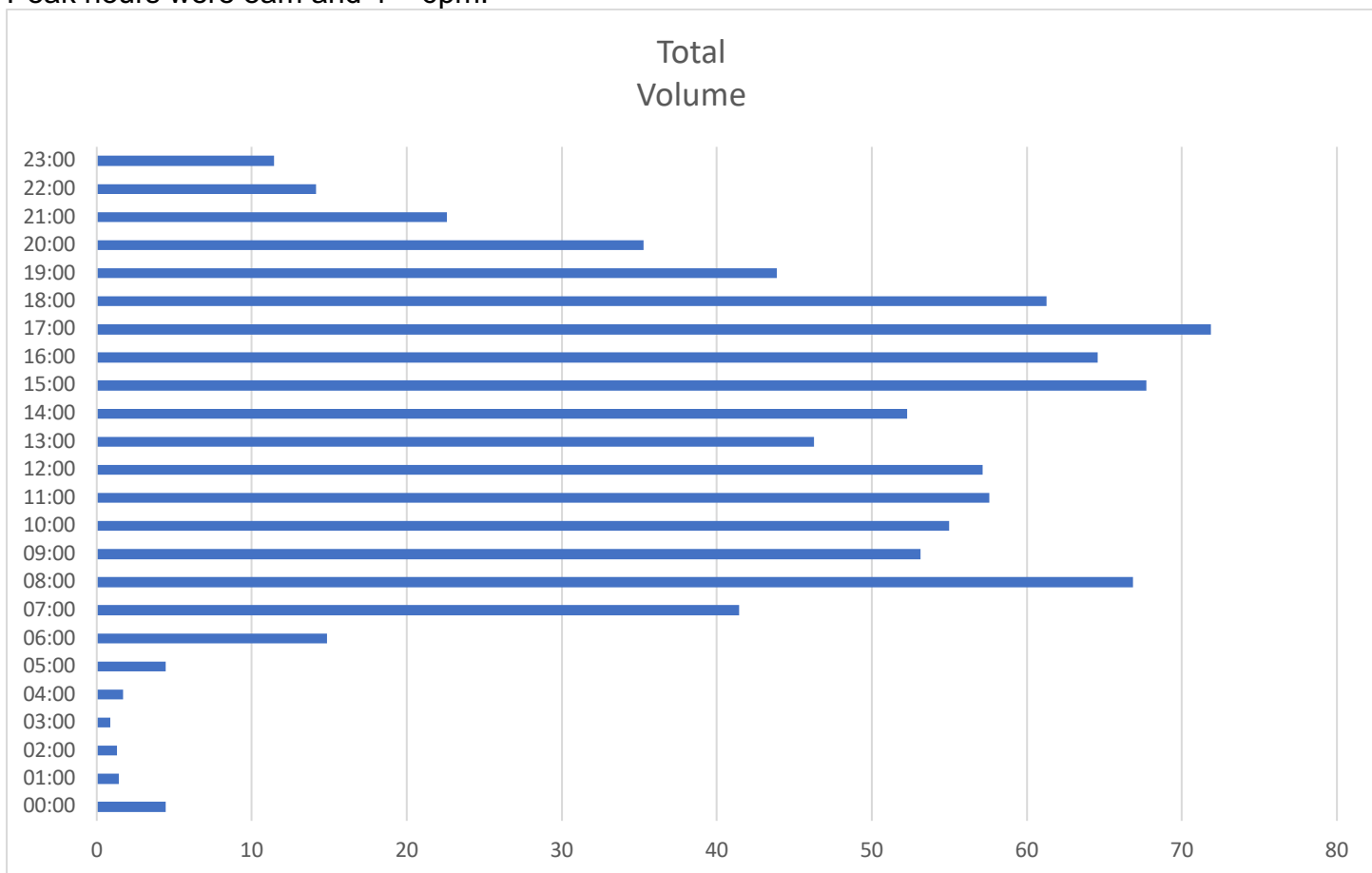
#### Results

Approximately 6,000 vehicles per week use Combe Road.

**Outbound:** 23.8% were exceeding the 30mph limit when heading towards Combe and 5.3% were travelling at over 35mph. 30 vehicles were travelling in excess of 40mph at the measuring point.

**Inbound:** 15.6% were exceeding the 30mph limit when heading towards Woodstock Road and 2.4% were travelling at over 35mph. 10 vehicles were travelling in excess of 40mph at the measuring point.

Peak hours were 8am and 4 – 6pm.



# Stonesfield Traffic Survey June 2019

## Preliminary analysis of results

### S3: Combe Road

#### Outbound

	<b>Volume</b>	<b>30 -</b>	<b>31 +</b>	<b>36 +</b>	<b>41 +</b>
Monday	389	299	74	13	3
Tuesday	403	305	70	22	6
Wednesday	610	431	126	42	11
Thursday	466	363	84	16	3
Friday	456	352	91	12	1
Saturday	353	274	63	12	4
Sunday	304	247	45	10	2
	<b>2981</b>	<b>2271</b>	<b>553</b>	<b>127</b>	<b>30</b>
		<b>76.2%</b>	<b>18.6%</b>	<b>4.3%</b>	<b>1.0%</b>

#### Inbound

	<b>Volume</b>	<b>30 -</b>	<b>31 +</b>	<b>36 +</b>	<b>41 +</b>
Monday	393	341	40	9	3
Tuesday	427	358	60	7	2
Wednesday	591	477	98	15	1
Thursday	419	353	57	9	0
Friday	472	413	48	8	3
Saturday	365	300	54	10	1
Sunday	312	271	37	4	0
	<b>2979</b>	<b>2513</b>	<b>394</b>	<b>62</b>	<b>10</b>
		<b>84.4%</b>	<b>13.2%</b>	<b>2.1%</b>	<b>0.3%</b>



# Stonesfield Traffic Survey June 2019

## Preliminary analysis of results

### S4: Woodstock Road

#### Location

The monitor was placed approximately 150m inside the 30mph zone.

This is the same location that was used in 2016 and 2017 surveys. The 2017 data is not shown as the recording was carried out in school half term (see page 9)



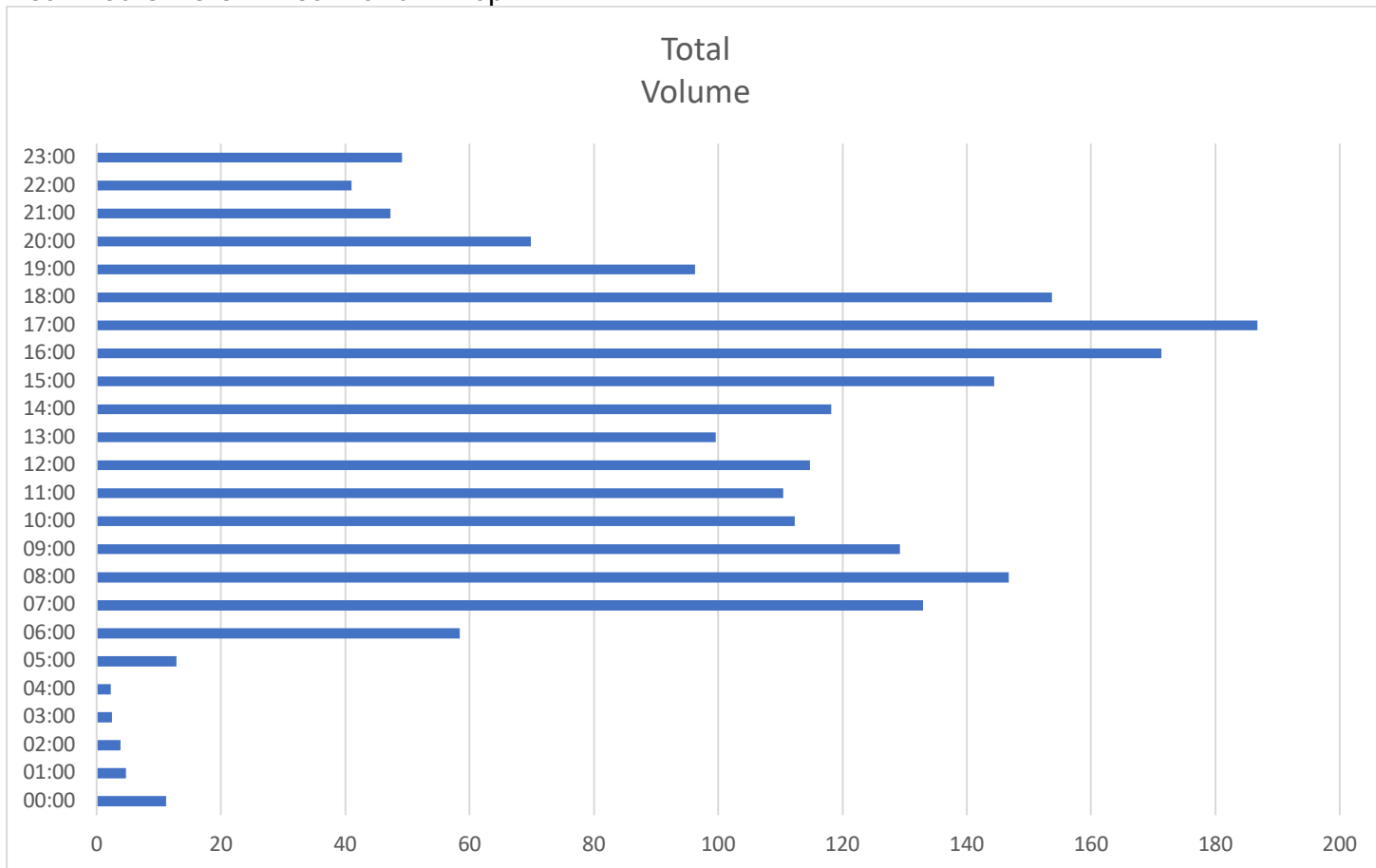
#### Results

Approximately 14,000 vehicles per week use Woodstock Road.

**Outbound:** 28.3% were exceeding the 30mph limit when heading towards Woodstock and 5.5% were travelling at over 35mph. 58 vehicles were travelling in excess of 40mph at the measuring point.

**Inbound:** 29.9% were exceeding the 30mph limit when heading towards Pond Hill and 7.2% were travelling at over 35mph. 107 vehicles were travelling in excess of 40mph at the measuring point.

Peak hours were 7 – 8am and 4 – 6pm.



# Stonesfield Traffic Survey June 2019

## Preliminary analysis of results

### S4: Woodstock Road

#### Outbound

	<b>Volume</b>	<b>30 -</b>	<b>31 +</b>	<b>36 +</b>	<b>41 +</b>
<b>Monday</b>	1116	868	197	47	4
<b>Tuesday</b>	1016	725	241	42	8
<b>Wednesday</b>	997	704	227	52	14
<b>Thursday</b>	1010	699	249	52	10
<b>Friday</b>	1127	767	284	63	13
<b>Saturday</b>	794	544	203	40	7
<b>Sunday</b>	795	605	161	27	2
	<b>6855</b>	<b>4912</b>	<b>1562</b>	<b>323</b>	<b>58</b>
		<b>71.7%</b>	<b>22.8%</b>	<b>4.7%</b>	<b>0.8%</b>

#### Inbound

	<b>Volume</b>	<b>30 -</b>	<b>31 +</b>	<b>36 +</b>	<b>41 +</b>
<b>Monday</b>	1041	785	206	40	10
<b>Tuesday</b>	1050	710	269	62	9
<b>Wednesday</b>	1069	677	296	72	24
<b>Thursday</b>	1089	765	251	58	15
<b>Friday</b>	1208	821	289	77	21
<b>Saturday</b>	895	614	210	52	19
<b>Sunday</b>	930	730	137	54	9
	<b>7282</b>	<b>5102</b>	<b>1658</b>	<b>415</b>	<b>107</b>
		<b>70.1%</b>	<b>22.8%</b>	<b>5.7%</b>	<b>1.5%</b>





